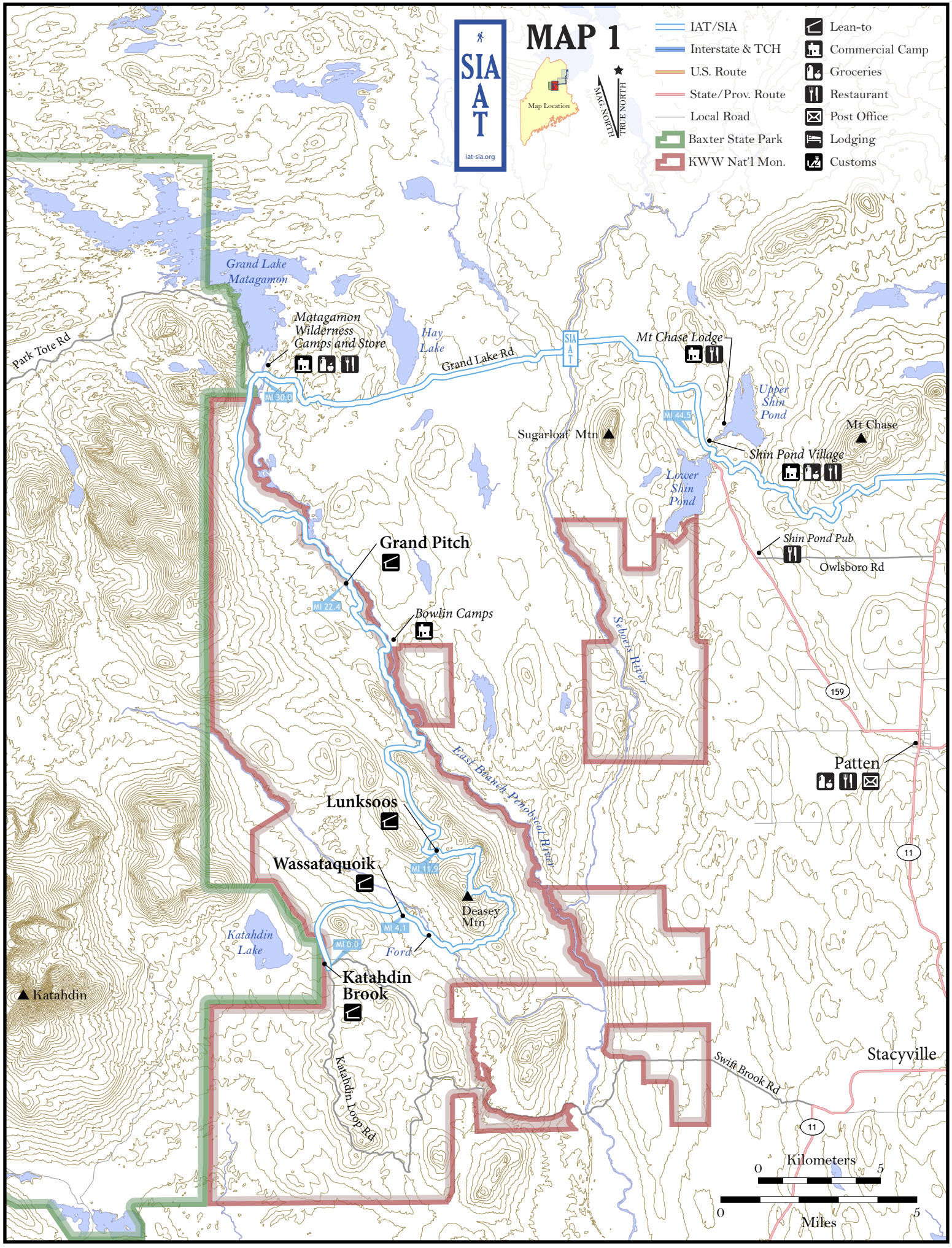
MAP 1
SIA AT
iat-sia.org
Map Location
MAG. NORTH
TRUE NORTH
IAT/SIA
Interstate & TCH
U.S. Route
State/Prov. Route
Local Road
Baxter State Park
KWW Nat'l Mon.
Lean-to
Commercial Camp
Groceries
Restaurant
Post Office
Lodging
Customs
Grand Lake Matagamon
Matagamon Wilderness Camps and Store
Park Tote Rd
Hay Lake
Grand Lake Rd
SIA AT
Mt Chase Lodge
Upper Shin Pond
Mt Chase
Sugarloaf Mtn
Shin Pond Village
Lower Shin Pond
Shin Pond Pub
Owlsboro Rd
MI 30.0
MI 44.5
Grand Pitch
MI 22.4
Bowlin Camps
Seboeis River
159
Patten
East Branch Penobscot River
Lunksoos
Wassataquoik
MI 11.9
Deasey Mtn
MI 4.1
Katahdin Lake
MI 0.0
Ford
Katahdin
Katahdin Brook
Katahdin Loop Rd
Swift Brook Rd
Stacyville
11
Kilometers
0
5
Miles
0
5

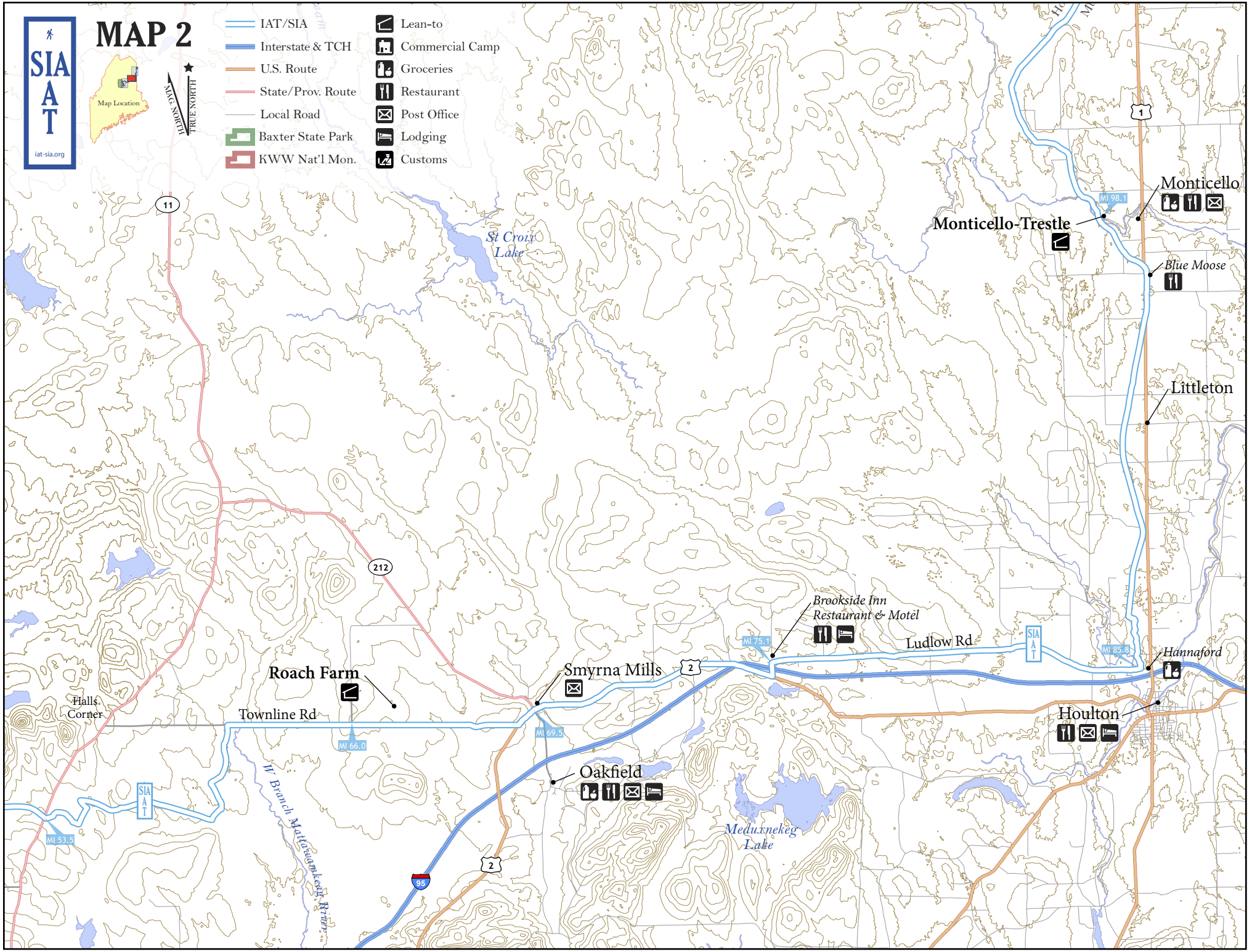

MAP 2
SIA AT
iat-sia.org
Map Location
MAG. NORTH
TRUE NORTH
IAT/SIA
Interstate & TCH
U.S. Route
State/Prov. Route
Local Road
Baxter State Park
KWW Nat'l Mon.
Lean-to
Commercial Camp
Groceries
Restaurant
Post Office
Lodging
Customs
St Croix Lake
Monticello
Monticello-Trestle
Blue Moose
Littleton
Brookside Inn Restaurant & Motel
Ludlow Rd
Hannaford
Roach Farm
Smyrna Mills
Halls Corner
Townline Rd
Houlton
Oakfield
W Branch Mattawamkeag River
Meduxnekeg Lake
MI 98.1
MI 75.1
MI 85.8
MI 66.0
MI 69.5
MI 53.5
11
212
2
1
95

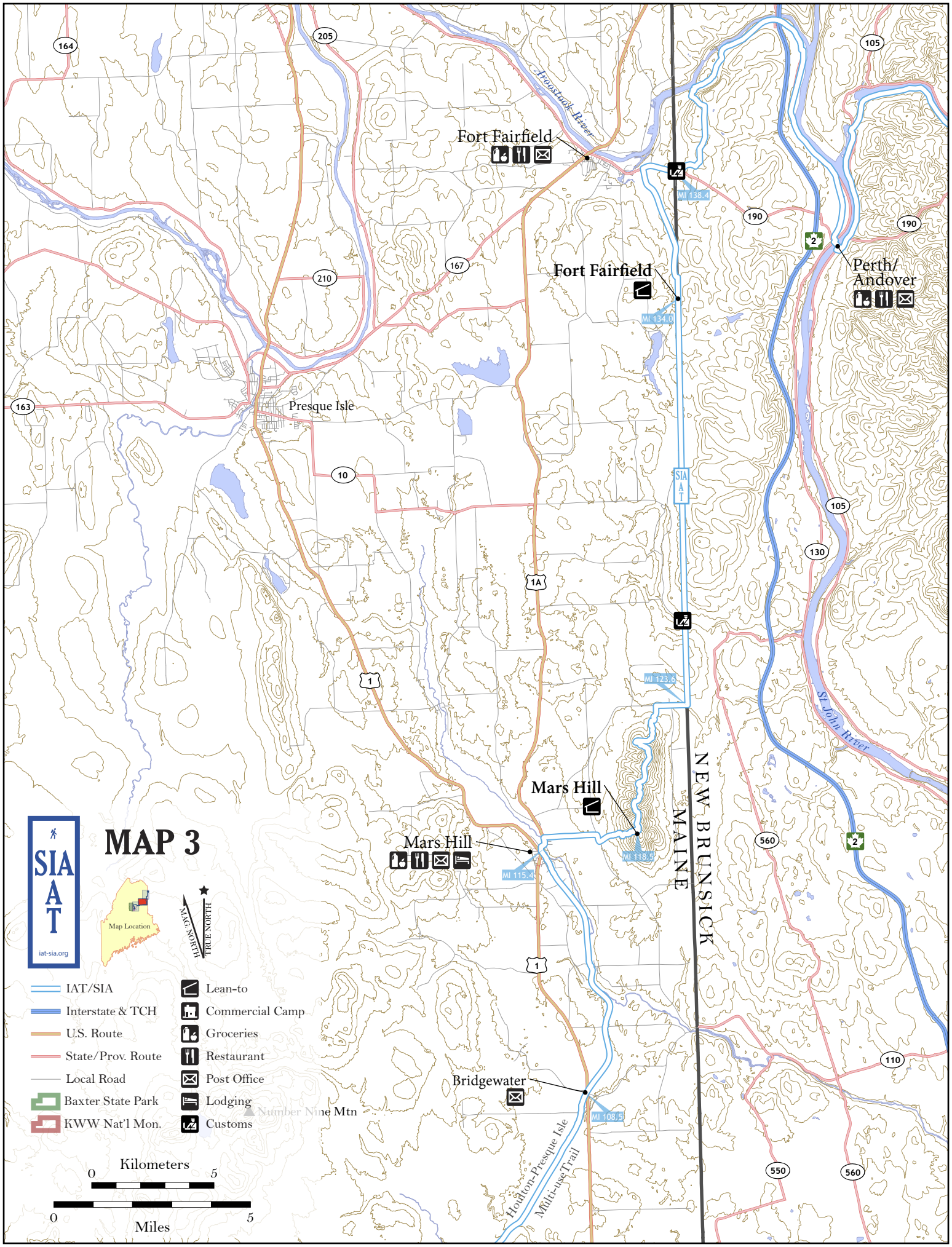
MAP 3
SIA
A
T
iat-sia.org
Map Location
MAG. NORTH
TRUE NORTH
IAT/SIA
Interstate & TCH
U.S. Route
State/Prov. Route
Local Road
Baxter State Park
KWW Nat'l Mon.
Lean-to
Commercial Camp
Groceries
Restaurant
Post Office
Lodging
Customs
Kilometers
0
5
0
Miles
5
Fort Fairfield
Fort Fairfield
Perth/
Andover
Presque Isle
Mars Hill
Mars Hill
Bridgewater
Number Nine Mtn
Houlton-Presque Isle
Multi-use Trail
NEW BRUNSWICK
MAINE
St John River
Aroostook River
MI 138.4
MI 134.0
MI 123.6
MI 118.5
MI 115.4
MI 108.5
164
205
105
190
190
167
210
163
10
105
130
1A
1
560
2
110
550
560